



**Alabama's  
Best Management  
Practices  
for Forestry**

## **PHOTOGRAPHS CONTRIBUTED BY:**

*Jeremy Lowery, Alabama Forestry Commission*

*Stephen Hudson, Auburn University,  
School of Forestry & Wildlife Sciences*

*Lacy Kendrick, Buchanan Forest Products,  
Selma, Alabama*

## **GRAPHICS COURTESY OF:**

*South Carolina Forestry Commission*

*Tennessee Division of Forestry  
Turton, et al., 1992.*

# ACKNOWLEDGEMENTS

*Funding for this project provided by the Forests Forever Foundation; the USDA Forest Service; Alabama Department of Conservation and Natural Resources, State Lands Division, Coastal Section, in part, by a grant from the National Oceanic and Atmospheric Administration, Office of Ocean and Coastal Resource Management, Award #06NOS4190235.*



*In accordance with federal law and Alabama Forestry Commission policy, this agency does not discriminate on the basis of race, color, national origin, sex, age, or disability. (Not all prohibited bases apply to all programs).*

*To file a complaint of program discrimination write to:*

*Alabama Forestry Commission, Title VI Coordinator, PO Box 302550, Montgomery, AL 36130 or call (334) 240-9342.  
The Alabama Forestry Commission is an equal opportunity employer and provider.*

# TABLE OF CONTENTS

Foreword .....	Page 1
Specifications for Individual BMPs .....	Page 3
1. Streamside Management Zones .....	Page 4
2. Stream Crossings .....	Page 6
3. Forest Roads .....	Page 9
4. Timber Harvesting .....	Page 13
5. Reforestation/Stand Management .....	Page 15
6. Forested Wetland Management .....	Page 17
7. Revegetation/Stabilization .....	Page 22
Appendices	
1. Glossary .....	Page 24
2. Additional Resources .....	Page 28
3. Sources of Technical Assistance .....	Page 31

# FOREWORD

## Water Quality Management in Alabama

The Alabama Environmental Management Act authorizes the Alabama Department of Environmental Management (ADEM) to establish and enforce water quality standards, regulations and penalties in order to carry out the provisions of state and federal water quality laws. From that authorization, ADEM Administrative Code prohibits the deposition of pollutants into or the degradation of the physical, chemical, or biological integrity of waters of the state (see glossary for definitions). With regard to silviculture, non-point source pollutants include, but are not limited to, sediment, organic materials, temperature, trash, pesticides and nutrients (see glossary for definitions and impacts) that are man induced.


In addition, the Alabama Water Pollution Control Act states that ADEM shall have the authority to propose remedial measures necessary to clean up waters that have been determined to be polluted. ADEM advocates, however, that avoiding environmental problems through voluntary application of preventative techniques is much less expensive, more cost effective and practical than restoration after the fact.

## The Alabama Forestry Commission's Role in Best Management Practices

The Alabama Forestry Commission was established and is mandated by Code of Alabama, 1975, Section 9-3-4 (1), to protect, conserve, and increase the timber and forest resources of the state. All citizens of Alabama are our valued customers. However, as the lead agency for forestry in the state, we seek to strike a balance between serving Alabama forest owners' needs and enhancing the benefits flowing to society from their forests. Our mission is to promote environmentally and economically sound forestry practices, and we are committed to optimizing available resources to achieve this mission.

The Alabama Forestry Commission is not an environmental regulatory or enforcement agency, but it does accept the responsibility to maintain

and update *Alabama's Best Management Practices (BMPs) for Forestry* whenever necessary to help Alabama's forestry community meet state water quality needs. The Commission will work in a cooperative manner with all state and federal agencies concerned, and is determined to utilize technical expertise from within and without the forestry community in any BMP revision process.



The Alabama Forestry Commission also accepts responsibility to provide education and technical assistance to landowners, loggers, foresters, vendors and the general public to ensure that good stewardship principles are understood and used.

## Purpose of Best Management Practices

*Alabama's Best Management Practices for Forestry* are **non-regulatory guidelines** (except for the U.S. Army Corps of Engineer's baseline BMPs on pages 16 and 17 which are mandatory) suggested to help Alabama's forestry community maintain and protect the physical, chemical and biological integrity of waters of the state as required by the Federal Water Pollution Control Act, the Alabama Water Pollution Control Act, the Clean Water Act, the Water Quality Act, and the Coastal Zone Management Act.

The BMPs in this booklet lay out a framework of sound stewardship practices that, when consistently applied, will contribute positively to maintaining a high degree of water quality flowing from a forest. These BMPs are not intended to be all inclusive. Rational and objective on-site judgement must be applied to ensure that water quality standards are maintained.

The most important guidance that these BMPs can offer the forestry community is to **think and plan before you act**. Adequate forethought will pay off in two ways: to avoid unnecessary site disturbance or damage in the first place and to minimize the expense of stabilizing or restoring unavoidable disturbances when the operation is finished.

The enclosed BMPs are directed only toward the maintenance of water quality.

However, these BMPs will have an indirect, positive impact on other forest resource values. Sound stewardship principles that enhance wildlife habitat, clean air, aesthetics and general environmental quality are compatible with water quality BMPs and the Alabama Forestry Commission encourages their use when applicable to the landowner's objectives.

Following sound stewardship principles in carrying out forestry practices will ensure that our forests continue to meet the needs of their owners, provide jobs, forest products, clean water and a healthy environment without costly regulations. Only through sound stewardship principles will all of these needs be met.

## Responsibility

Responsibility for maintaining water quality standards during a forestry operation has been broadly interpreted to include all parties involved in the authorization, planning or implementation of the operation. **The responsible parties may include professional forestry practitioner(s) such as forest resource managers, timber purchasers, loggers, vendors, forest engineers or others.**

Due to this inherent responsibility it is in the best interest of all those involved in silvicultural operations to make every effort to prevent and correct violations of state and federal water quality laws, regulations and standards by consistently implementing BMPs.



# SPECIFICATIONS FOR INDIVIDUAL BMPs



# 1. STREAMSIDE MANAGEMENT ZONES

A **streamside management zone (SMZ)** is a strip of land immediately adjacent to a water of the state where soils, organic matter and vegetation are managed to protect the physical, chemical and biological integrity of surface water adjacent to and downstream from forestry operations. Table 1 provides guidelines for protecting the critical area within a SMZ.

**Harvesting in streamside management zones** should be done so as to protect the forest floor and under story vegetation from damage. Do not remove (harvest) trees from banks, beds, or steep slopes if it will destabilize the soil and cause degradation of the water. Trees on the south and west banks provide the most critical shading of



*Landowners should have adequate streamside management zones marked before negotiating bids for timber sales.*

water. Fell and skid trees directly away from waters of the state. According to Alabama Department of Environmental Management (ADEM) regulations, any tops or other logging debris dropped into the water or channel must be removed; **however, organic debris in the water prior to harvest should not be removed from the stream.**

Stabilize wheel ruts if they could carry sediment into waters of the state. Locate log decks and roads outside of SMZs (except at proper stream crossings and access points or unless steep topography/wetland conditions necessitate location within the SMZ).





**Table 1: SMZ Minimum Standards<sup>1</sup>**

Purpose:	Protect banks, bed, and floodplains from erosion; control direct deposition of pollutants; provide shade, food, and cover for aquatic ecosystems; filter out pollutants from uplands.	
<b>Management</b>	<b>Perennial Stream</b>	<b>Intermittent Stream</b>
Minimum width on each side of channel	In no cases should SMZs be less than 35 feet from a definable bank. <sup>2</sup> A landowner's personal management objectives, on-site condition or stream sensitivity may require wider SMZs and more stringent control of forestry operations within the SMZ. For example, width should be extended to account for erodibility of soil, steepness of slopes and activities to be performed outside of the SMZ. <sup>3</sup> SMZs must always be wide enough to maintain water quality standards.	
Delineation	Outside boundaries should be well marked before operations begin.	
Roads	Follow state and federal BMPs (see Sections 2, 3, and 6) for roads and stream crossings.	
Harvesting Method	Partial cut only within minimum of 35 feet; partial cut or regeneration cut can take place beyond 35 feet.	Partial cut or regeneration cut when water quality degradation can be avoided.
Minimum Residual Cover	50% Crown cover	Vegetative <sup>4</sup>
Reforestation	Natural regeneration, hand planting, direct seeding.	
Mechanical Site Preparation	No	
Herbicide	If herbicide is used, adhere strictly to label restrictions. Direct application is preferred over broadcast spraying.	
Fertilizer	No	

<sup>1</sup>In cases where the stream channel is significantly braided, the forest should be managed under wetland BMP management recommendations (Section 6).

<sup>2</sup>If wildlife is a major objective, a minimum SMZ of 50 feet is recommended.

<sup>3</sup>USDA Natural Resources Conservation Service can provide information on soil erodibility.

<sup>4</sup>Permanent residual tree cover is not required along intermittent streams as long as other vegetation and organic debris are left to protect the forest floor during regeneration.

## 2. STREAM CROSSINGS



The crossing of streams by roads, skid trails, or firebreaks should be avoided. Stream crossings cause a break in the canopy and filtration strip provided by an SMZ. It may take a large amount of time and effort to stabilize water quality impairment from excessive stream crossings. If stream crossings are unavoidable, use the fewest number, cross the stream/SMZ by the least disruptive manner possible, and control sediment and other pollutants.

In general, stream crossings should be located where the bank and SMZ will be least disturbed. They should be installed at right angles to the stream where the stream channel is straight, and should have gentle slopes and straight paths in and out of the SMZ. Water diversions should divert upland runoff so that sediment and other pollutants can be filtered out on the forest floor before reaching the stream. At no time should a perennial or intermittent stream be crossed without providing a way for normal passage of water or aquatic animals within the channel. **Follow mandatory federal BMPs listed on pages 19 and 20 when roads cross streams or any other wetlands.**

**Log crossings** involve placing hollow or solid logs into shallow channels. Green and/or small diameter tops, limbs and brush should not be used for this purpose. The surface can be improved by use of secured decking or portable logging mats; do not use fill dirt. All log crossings must be removed when the logging operation is complete.

**Fords** can be used where the stream bed is firm, banks are low and stream is shallow. Banks should be back bladed away from water and used to improve the approaches. Rock may be brought in to stabilize the approaches and stream bottom.



**Culverts**, properly sized and installed, should be used to reduce road washouts and impoundments of water. Culvert sizes in Table II are best estimates for normal rainfall but may not handle the largest storm events. One large pipe is better than several smaller pipes. Culverts should be long enough to extend at least one foot beyond the fill on either end. Fill material upstream and down must be stabilized. Possible techniques include use of sand bags, concrete, rip-rap, hay bales, mulch, and vegetation. Culverts should be cleaned out regularly.



*Proper culvert installation.*

After an operation or phase of an operation has been completed or is going into a period of inactivity, all temporary crossings must be removed and the site stabilized; all permanent crossings must be stabilized and maintained.

**Table II**  
**Recommended Diameters for Culverts**

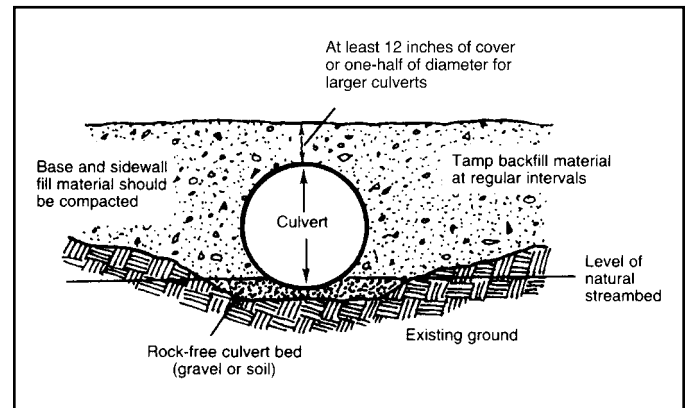
Drain Area (acres)	Lower Coastal Plain	Upper Coastal Plain	Piedmont	Mountains
10	12"	12"	12"	18"
50	30"	18"	30"	36"
100	48"	30"	42"	48"
200	60"	42"	54"	two 48" pipes

*Cleared stream crossing, stabilized with hay.*



## Culvert Installation

- Place culvert on stream bottom; do not dig below natural stream level to bury pipe.
- Culvert should have 2-3% pitch downstream for self-cleaning.
- Compact lower half of fill during installation.
- Earth cover over pipe should be a minimum of 12" or half the culvert's diameter, whichever is greater. Make fill over a culvert the high spot in the stream crossing.
- Provide for stream overflow away from culvert fill to prevent blowouts.



Courtesy of the Tennessee Division of Forestry


*Proper installation prevents culverts from being crushed by heavy roads.*

**Bridges** create the least disruption to stream flow. According to the Alabama Department of Environmental Management (ADEM) and Corps of Engineer regulations, banks and fill material must be stabilized and protected from erosion. Spans must be installed to permit passage of all expected high flow.



*Portable bridges can be used in a way that protects water quality and reduces effort and expense in the long run.*

### 3. FOREST ROADS



*Crowned forest road.*

**Proper planning and location** of roads will minimize the potential for deposition of pollutants into waters of the state, future maintenance and expense, and the amount of land taken out of production. Old roads should be reopened only if they are properly located and drainage devices will function properly. New roads must avoid streamside management zones (except at proper stream crossings and access points or unless steep topography/wetland conditions necessitate location within the SMZ), troublesome or sensitive moisture-laden soils, eroded gullies, etc. Road grades should also be minimized where soils are highly erodible and/or topography is steep. Dredge and fill

operations which may alter the flow, circulation or reach of waters of the state, especially wetlands, may require a permit from the Corps of Engineers.

**Adequate drainage** is the most important factor in controlling soil erosion and keeping roads in a serviceable condition. Construction techniques such as crowned roads, turnout ditches, out-sloping and in-sloping should be used to provide some slope to flat roads which would hold water.

**Crowned roads** are designed to quickly drain road surfaces from the center of the road to side ditches. This technique helps to prevent water from soaking into the road and making it soft and muddy.



**Turnout ditches** should be installed at appropriate intervals to disperse water collected in roadside ditches away from the road base into surrounding vegetation.



**Outsloped roads** in hilly or mountainous terrain are graded at a 2-4% pitch to the downhill side of the road to drain off water as quickly as possible. Avoid berms of dirt along the outer edge of outsloped roads because they hold water in the road.



**Insloped roads** may be preferable when roads are built on side slopes with slippery soils and/or in steep terrain. Water collecting in the inside ditch, however, will have to be drained under the roads through culverts and be dispersed into vegetation on the outside of the road.

**Construction of permanent roads** should take place with the following considerations:

- Use at least the minimum design standard consistent with anticipated traffic and reasonable safety.
- Merchantable timber should be cleared from the right of way before the arrival of grubbing equipment.
- Stumps, logs, slash and other organic debris should not be covered with fill material and incorporated into road beds.
- Minimize the amount of soil on the road banks or roadsides that is exposed to soil erosion. Balancing cuts and fills whenever practical is one means of minimizing soil exposure. Stabilize these areas as they are created to minimize any problems.
- Functional water diversion techniques or devices should be installed at the same time that roads are constructed. Drainage water should be dispersed onto the undisturbed forest floor whenever possible.

**Excessive road steepness**, on the other hand, may allow surface water to build up velocity and cause erosion. A variety of water diversion devices can be used to direct water from roads and ditches into vegetated areas upslope from streams in order to slow water down and filter out sediment.

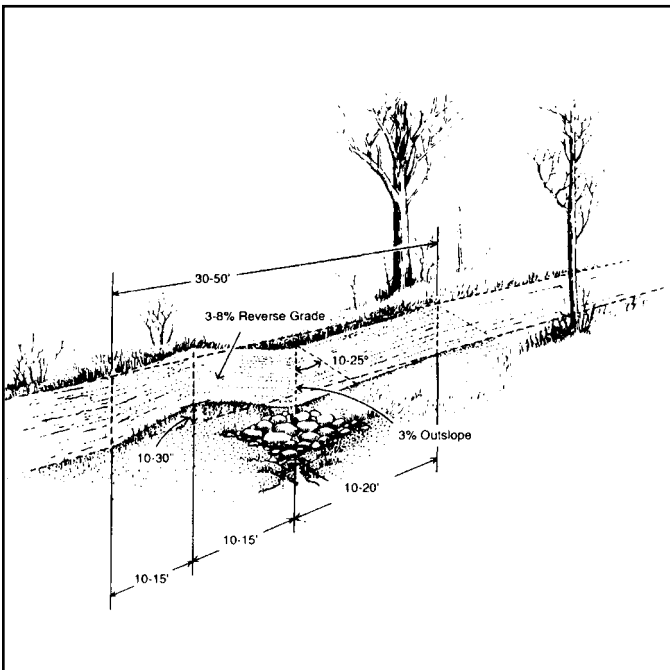




**Broad-based dips** are an effective means of diverting water off a permanent road without interfering with truck or skidder traffic. They hold up well and remain effective under traffic as long as the outfall remains below the dip in the road grade. Gravel in the bottom of the dip may be necessary on some soils to hold up vehicles operating in wet conditions.



**Water bars** (and turnouts) installed at 30-45 degree angles are best used to stabilize temporary roads and skid trails that will no longer be used. Water bars may not hold up well or maintain their effectiveness when they are packed down or rutted by truck, skidder or four-wheeler traffic. A series of small water bars, well anchored into the hillside, can be constructed by a skidder or bulldozer.



*Broad-based dips are designed to move water off roads and facilitate the ease of vehicle use.*



**Outfall protection** should be provided to prevent erosion by absorbing the energy of water falling from the outlet end of water diversion devices. Use rocks, concrete, mulch, woody debris or dense vegetation. Outfalls must never be installed where runoff can be discharged or flushed directly into waters of the state.

**Maintenance of permanent roads** should take place with the following considerations:

- Regular periodic inspection should start immediately after construction to determine maintenance requirements that prevent excessive erosion, impairment of natural drainage, or water quality problems.
- After an operation is completed, rutted or channeled roads should be reshaped and stabilized with functional water diversion devices to allow good drainage and control erosion.
- Seeding and mulching may be necessary to stabilize roadsides and closed temporary roads.
- Special soil stabilizing materials are available for particularly vulnerable areas (see USDA Natural Resources Conservation Service for dealers).

**Table III**

Diversion devices can generally be installed using the following spacing guide. However, soil erodibility and natural drainage opportunities should also be considered for determining appropriate spacings. The USDA Natural Resources Conservation Service can provide information about the erodibility of soils.

% Slope	Distance between water bars	Distance between broad-base dips and turnouts
3%	200'	235'
5%	135'	180'
10%	80'	140'
15%	60'	125'
20%	45'	
30%	35'	
40%	30'	

**Control non-essential traffic** during wet weather on roads which have a high potential for erosion; particularly immediately following construction.

A single large water bar constructed by a bulldozer can be used to close temporary roads to any further two-wheel drive traffic.





## 4. TIMBER HARVESTING

Harvesting activities should be conducted to ensure long-term maintenance of water quality. The following suggestions will help timber harvesters achieve this objective.

**Temporary access roads (logging roads) and landing locations** should be planned before operations begin to minimize soil disturbance. Road construction should be kept to a minimum, consistent with reasonable skidding distance. Spring heads, natural drainages and gullies should be avoided. Landings should also be kept as small as possible, consistent with safe and efficient operation. Logging roads and landings must be located on firm ground, outside of Streamside Management Zones and above the ordinary high water mark of streams.

Landings must be located to prevent the adverse impact of skidding on water quality. Locating logging decks uphill and skidding up to them results in



a cone-shaped pattern of skid trails which disperses water running downhill. If the logging deck is on the lower slope, the V-shaped pattern of skid trails could concentrate runoff and erode the logging deck areas. If the trees must be skidded downhill, erosion can be minimized by using several, smaller logging decks with fewer, smaller skid trails leading to any one.



When operations are completed, landings and temporary roads should be stabilized with water diversion devices and/or vegetation where there is a possibility of significant erosion and/or water quality degradation.

**Felling** should be done carefully to minimize the impact of subsequent phases of logging operations on water quality. Timber cut in Streamside Management Zones should be harvested in accordance with recommended guidelines on pages 4 and 5.

**Skidding** should be done to avoid disrupting natural drainages, prevent excessive soil displacement, and minimize impacts of rutting, compaction, and puddling on water quality and soil stability.



Stream channels and natural drainages must not be used as skid trails. They should be crossed following guidelines in Section 2.

Where slopes are steep but short in duration, trees can be felled uphill and winched to the skidder. Skid trails on steep slopes should have occasional breaks in grade and upon completion of use, must be water barred. Erosion in skid trails can sometimes be reduced by covering them with logging slash. Logging slash can also be scattered over temporary landings to help stabilize them.

When wet and/or soft ground conditions cannot be avoided, it is better to concentrate soil compaction from skidder traffic on a few trails that can be stabilized rather than disperse the effects over many trails.

**Cut-to-length harvesting systems** offer state-of-the-art equipment and best available technology to maximize timber production and protect water quality and other forest resources at the same time.

Primary benefits of this system are from forwarders (or prehaulers) which can haul wood off the ground for long distances and need only minimum skid trails or landings. Less soil is displaced, rutted, and compacted. The on-board loader can be used to place logs for stream crossings and easily remove them when the crossing is no longer need-

ed. In addition to high initial costs, however, this equipment is also limited by very steep terrain.

**Trash disposal** must be properly handled throughout the operation in accordance with all applicable laws. Fuel, lubricants and other toxic chemicals must never be drained into the soil. Food and drink containers, discarded equipment parts, and used fluids must be properly removed and disposed of. Trash must not be burned or buried on site.



## 5. REFORESTATION / STAND MANAGEMENT



*Bedding on a contour.*

**Mechanical site preparation** treatments must be used in such a manner as to minimize displacement of forest litter and topsoil, soil compaction and erosion, stream sedimentation and the deposition of debris into waters of the state. The degree of mechanical site preparation should be limited to the amount that is needed to get a well stocked stand of desirable trees. In general, mechanical site preparation should be excluded from soils with slopes exceeding 25%. No mechanical site preparation should be used in SMZs.

*Drum chopping* is one of the most desirable methods of mechanical site preparation for the protection of soil and water quality. When chopping is done on steep slopes it should always be done up and down hill so that sediment can be trapped in the slits created by the chopper blades.

*Bedding* on slopes exceeding 2% should follow the contour.

On slopes 2% or less, beds should follow the natural drainage of the land. *Ripping and/or sub-soiling* should be done on the contour.

*Disking* should be done on the contour and restricted to areas with slopes 10% or less.

*Shearing* requires that the operator keep the blade out of the soil to minimize soil disturbance. Avoid over-raking the area. The retention of small limbs, twigs, bark and rock on the ground surface helps reduce soil erosion.

*Windrows* should be laid out on the contour of the land 100 to 300 feet apart depending upon the slope of the land and erodibility of the soil. Topsoil should not be pushed into windrows. Debris may not be piled into any water of the state.

*Straight blade bulldozing* is the least desirable method of mechanical site preparation.



*Windrows.*

**Chemical site preparation**, with or without the use of fire, can duplicate or surpass mechanical site preparation results with less water quality impact.

Herbicide applications must follow the manufacturer's label instructions, EPA guidelines and Alabama State Law. Herbicides should not be aerially or broadcast applied in SMZs. Under no circumstances should herbicides be applied directly onto or allowed to drift or wash into surface waters unless labeled for such applications. Do not mix or clean equipment or herbicide containers in or near streams or water bodies. Frequent inspection of equipment is recommended.

**Prescribed burning** should be designed and managed to minimize adverse environmental effects. Avoid intense spray and burns on steep slopes and highly erodible soils if water quality would be impacted.

Constructed firebreaks can be tied into existing natural barriers to minimize the need for fresh soil disturbances. Firebreaks should be stabilized with water diversion devices to minimize erosion and conveyance of sediment laden runoff into waters of the state. Vegetating firebreaks can further reduce erosion and the movement of sediment and other pollutants into waters of the state.

Wildfires demand that the primary objective of firebreak construction is to bring the fire under control.



**Tree planting** with a furrow type machine should be done on the contour.



*Planting on a contour.*



*Constructed firebreak.*

## 6. FORESTED WETLAND MANAGEMENT



**Wetlands** are those areas that are inundated or saturated by surface or groundwater at a frequency or duration sufficient to support (and under normal circumstances do support) a prevalence of vegetation typically adapted for life in saturated soil conditions.

The U.S. Army Corps of Engineers, using the *Federal Manual for Delineating Jurisdictional Wetlands*, determines under which conditions hydrophytic vegetation, hydric soils, and wetland hydrology must be present on the same site, under normal circumstances, for an area to be classified as a wetland. Jurisdictional wetlands may be found in the following

- Coves and lower slopes
- Branch bottoms
- Creek bottoms
- River bottoms

- Muck swamps
- Peat swamps and cypress/gum ponds
- Wet flats

**Section 404 of the Clean Water Act** usually requires that a permit be obtained from the Corps of Engineers before a discharge of dredged or fill materials can be made into waters of the United States (U.S.), including wetlands. A regulated discharge occurs when fill or dredged material is deposited into wetlands.

**Exemptions for forestry activities** from having to obtain an individual Section 404 permit from the Corps of Engineers may apply if the activities meet the following conditions:

1. It is not part of an activity whose purpose is to convert a wetland into an upland, where the flow or circulation of the waters of the U.S. may be impaired or the reach of water reduced; and

2. It is part of an established (i.e. ongoing) silvicultural, farming or ranching operation and not a new use to which the wetland was not previously subject; and
3. It uses “normal” silvicultural, farming or ranching activities which are in compliance with federal BMPs (listed under “Roads and Stream Crossings . . .” on, pages 19 and 20); and
4. It has not lain idle for so long that hydrological modifications will be necessary to resume operations; and
5. It does not contain any toxic pollutant listed under Section 307 of the Clean Water Act.

**What is an established silvicultural operation?**

Established or ongoing operations are included in a management system (not necessarily written) which is planned over conventional rotation cycles for a property or are introduced as part of an ongoing operation.

Evidence of use of the property may be used to determine whether an operation is ongoing. Such evidence includes the following:

- 1) a history of harvesting with either natural or artificial regeneration; 2) a history of fire, insect, and disease control to protect the maturing timber; and 3) the presence of stumps, logging roads, landings, or other indications of established silvicultural operations that will continue on the site.

While past management may have been relatively non-intensive, intensification of management involving artificial regeneration and other practices can occur as part of a conventional rotation and be considered an established operation.

Although wetland regulations do not require a written forest management plan, it is in a landowner’s best interest to have one to document that operations are established, that BMPs are implemented and effective, and that all activities are consistent with other Section 404 exemption criteria.

A change in ownership between landowners (both of which manage forested wetlands for silvicultural purposes) has no bearing on whether a forestry operation is part of an established ongoing activity. Continuation or strict adherence to a management plan written for the previous owner is not required by Section 404 silvicultural exemptions.

**“Normal” silvicultural activities** (such as road construction, timber harvesting, mechanical or chemical site preparation, reforestation, timber

stand improvement, and minor drainage) conducted as part of established ongoing silvicultural operations are exempt from Section 404 Corps of Engineers permit requirements as long as the appropriate measures are implemented. Those measures are listed under “Roads and Stream Crossings. . .” on pages 19-20. *Alabama’s Best Management Practices for Forestry* are not required for exemption from Section 404 Corps of Engineer permit requirements; they are, however, **strongly** recommended to minimize nonpoint source pollution of waters of the state and/or waters of the U.S.

**A forestry activity or operation WILL require a 404 permit from the Corps of Engineers when the following applies:**

1. The activity results in the immediate or gradual conversion of a wetland to an upland as a consequence of altering the flow and circulation or reducing the reach of waters of the U.S.

Changes in flow, circulation or reach of waters can be affected by permanent major drainage such as channelization or by placement of fill material. A discharge which changes the bottom elevation of waters of the U.S., without converting it to dry land, does not reduce the reach of waters but may alter flow or circulation and therefore may be subject to permitting requirements.

The criteria that are used to determine if a wetland has been converted include a change in hydrology, soils and vegetation to such an extent that the area no longer qualifies as a jurisdictional wetland according to the *Federal Manual for Delineating Jurisdictional Wetlands*.

2. A new activity results in a change from the past, historical use of the wetland into a different use to which it was not previously subject where the flow or circulation of waters is impaired or the reach of the water is reduced. Such a change does not meet the established, ongoing requirement and causes the activity or operation to lose its exemption.

Examples of this situation are areas where tree harvesting has been the established use and the landowner wishes to convert the site for use as pasture, green tree reservoir, agriculture, real

estate or aquaculture. In such cases the landowner must first obtain a 404 permit before proceeding with the change. (Changes of use to farm stock ponds may be exempt under a nationwide Corps of Engineers permit).

3. Roads and stream crossings are constructed in a wetland without following the mandatory, federal BMPs listed under the wetland road regulations.
4. The area has lain idle for so long that hydrologic modifications are necessary to resume operations. This does not refer to temporary water management techniques such as minor drainage, plowing, bedding and seeding which exempt, normal silvicultural activities as long as they don't result in the conversion of wetlands to uplands. However, it does apply to reopening ditches which were once established as permanent wetland drainage structures but have lost their effectiveness for this purpose as they filled in with soil and vegetation.

**BMPs for wetlands** are not intended to make up for uncontrolled negative impacts on uplands but are part of the overall management of the full landscape to protect water quality.

**Streamside management zones** should be established and managed around the perimeter of all major drainages and open bodies of water (i.e., main stream courses, oxbow lakes, sloughs) contained within wetlands.

**Minor drainage** refers to installation of ditches or other water control facilities for temporary dewatering of an area. Minor drainage is considered a normal silvicultural activity in wetlands to temporarily lower the water level and minimize adverse impacts on a wetland site during road construction, timber harvesting and reforestation activities. Minor drainage does not include construction of a canal, dike or any other structure which continuously drains or significantly modifies a wetland or other aquatic area.

Minor drainage is exempt from needing an individual 404 permit if it is part of an ongoing silvicultural operation and does not result in the immediate or gradual conversion of a wetland to an upland or other uses. Artificial drainage must be managed. Once silvicultural activity has been completed the hydrology that existed prior to the activity should be restored by closing drainage channels.

**Roads and stream crossings within wetlands and other waters of the U.S.** *must* be constructed and maintained in accordance with the following U.S. Army Corps of Engineer baseline BMPs (from Section 404, Corps of Engineers Permit Requirements, 40 CFR Part 233.22) in order to retain exemption status for the road operation:

1. Permanent roads, temporary access roads and skid trails (all for forestry) in waters of the U.S. shall be held to the minimum feasible number, width, and total length consistent with the purpose of specific silvicultural operations, and local topographic and climatic conditions;
2. All roads, temporary or permanent, shall be located sufficiently far from streams or other water bodies (except for portions of such roads which must cross water bodies) to minimize discharges of dredged or fill material into waters of the U.S.;
3. The road fill shall be bridged, culverted or otherwise designed to prevent the restriction of expected flood flows;
4. The fill shall be properly stabilized and maintained during and following construction to prevent erosion;
5. Discharges of dredged or fill material into waters of the U.S. to construct a road fill shall be made in a manner that minimizes the encroachment of trucks, tractors, bulldozers, or other heavy equipment within waters of the U.S. (including adjacent wetlands) that lie outside the lateral boundaries of the fill itself;
6. In designing, constructing and maintaining roads, vegetative disturbance in the waters of the U.S. shall be kept to a minimum;
7. The design, construction and maintenance of the road crossing shall not disrupt the migration or other movement of those species of aquatic life inhabiting the water body;
8. Borrow material shall be taken from upland sources whenever feasible;

9. The discharge shall not take, or jeopardize the continued existence of a threatened or endangered species as defined under the Endangered Species Act, or adversely modify or destroy the critical habitat of such species;
10. Discharges into breeding and nesting areas for water fowl, spawning, and wetlands shall be avoided if less harmful alternatives exist;
11. The discharge shall not be located in the proximity of a public water supply intake;
12. The discharge shall not occur in areas of concentrated shellfish production;
13. The discharge shall not occur in a component of the National Wild and Scenic River System;
14. The discharge of material shall consist of suitable material free from toxic pollutants in toxic amounts; and
15. All temporary fills shall be removed in their entirety and the area restored to its original elevation.

Roads must be constructed and maintained in accordance with BMPs to assure that flow and circulation pattern and chemical and biological characteristics of waters of the U.S. are not impaired, that the reach of the waters of the U.S. is not reduced and that any adverse effect on the aquatic environment will be otherwise minimized.

Minor drainage is allowed (i.e., to maintain a dry road bed) unless it becomes obvious that BMPs have not been followed or that the road is serving some function other than conveyance of vehicles (i.e., a continuous roadside barrow ditch may not be used to drain adjacent wetlands).



**Timber harvesting** using normal methods and equipment may be appropriate if harvesting is timed during dry periods.

Harvesting during wet periods or sites that remain wet require special precautions and harvesting systems to minimize water quality hazards and other negative site impacts. Site damaging effects from harvesting equipment such as rutting, puddling and compaction should be controlled and minimized. For example, concentrate skidder traffic on a few trails rather than over the entire area. Do not harvest sites during periods of flowing water whether from overbank flooding or other water accumulation.





**Reforestation** in wetlands is not much different from regenerating uplands in regards to water quality; the main factors to consider are the site's potential for erosion/sedimentation and hydrology.

**Land clearing** is an exempt silvicultural activity if it is associated with timber harvesting or reforestation operations. However, land clearing using mechanical equipment for purpose of removing vegetation in preparation for converting the site to a different land use is not part of an established silvicultural operation and is not exempt from having to go through the Corps of Engineer permitting process.

**Herbicides** bearing the "wetlands" warning on the label can be applied to vegetation on dry soils of jurisdictional wetland areas but must not be applied directly to surface water or to inter-tidal areas below the main high water mark.

**Bedding** is the construction of earthen mounds from surrounding soil resulting in adjacent and alternating "beds" and furrows. Seedling beds create temporary elevated soil conditions which allow seedlings to escape saturated soil conditions and have a greater opportunity to survive and grow.

Bedding is considered a normal silvicultural activity that is exempt from Section 404 permitting requirements if the following conditions exist:

- The bedding does not result in the gradual or immediate conversion of a wetland to upland as a consequence of impairing the flow or circulation or reducing the reach of waters of the U.S.; and
- It is performed as part of an established, ongoing silvicultural operation.

However, if bedding were to significantly alter the flow, circulation, or reach of waters of the U.S. and consequently result in conversion of a wetland to an upland, the exemption would no longer apply.

**Species composition change** (i.e., bottomland hardwood to pine plantation) resulting from intensification of management is considered a normal, silvicultural activity that is exempt from 404 permitting if the property is in silvicultural usage before and after the harvesting and planting.

However, a species composition change is not exempt if the activities used to clear, prepare or plant the site would result in a change in use that is accompanied by an impairment of the flow or circulation or the reduction of the reach of waters. An example of such a new use situation would be

where the change in species composition would cause a conversion of wetlands to uplands.

**Removal of beaver dams and other blockages** to remove impounded surface water is considered exempt from 404 permitting as long as the process does not include enlarging or extending the dimension or changing the bottom elevation of the affected drainage way as it existed prior to the formation of the blockage, or without changing the use of the land in question.

Beaver dams can be dismantled by hand without any problems. Dynamite and heavy equipment can also be used to destroy dams as long as they are not used to construct drainage channels that will result in conversion of wetlands to uplands. However, when dynamite or heavy equipment is to be used to remove beaver dams or other blockages, the Corps of Engineers should be contacted for possible permit requirements.



**Before and After:** Top photo shows blockage caused by beaver dam. Bottom photo illustrates flow restored.

## 7. REVEGETATION/STABILIZATION



*Skid trail stabilized with logging slash.*

As already pointed out in previous sections, some temporary haul roads, skid trails, log landings, fire-breaks and other forestry related soil disturbing activities require the establishment of a vegetative cover to stabilize mineral soil surfaces so as to reduce erosion and runoff of sediment into state waters. The USDA Natural Resources Conservation Service can provide a detailed plan for establishing vegetation on these disturbed sites.

**Site preparation**, such as smoothing or reshaping rutted roads and landings, may be required before conventional equipment can be used for seedbed preparation, seeding, mulching and drainage improvement. Heavily compacted areas may require ripping and/or disking to allow water infiltration and provide a suitable seedbed for root growth.

**Agricultural limestone and fertilizer** may be needed to ensure success in establishing a vegetative cover. Soil tests are recommended. Incorporate lime and fertilizer into the top 2-4" of soil on

slopes less than 6%; into the top 2" of soil on slopes of 6-10%; and onto the surface only on slopes greater than 10%.

**Plant species recommendations** can be obtained from the local county office of the USDA Natural Resources Conservation Service or Cooperative Extension Service. Areas treated by temporary seeding or mulch should be reseeded with permanent vegetative species as soon as possible during the correct growing season to ensure stabilization of disturbed areas. Disking or mowing of temporary cover is recommended before application of permanent seed and fertilizer.

**Mulch** is recommended for critical situations to hold seed, lime and fertilizer in place, maintain moisture and prevent extreme temperatures on the soil surface. Mulch needs to be applied immediately after seeding to provide best benefits.

**Vegetative establishment** for control of erosion and sedimentation can be considered successful once a 75% cover has been obtained. Within one



*Vegetated forest road.*

year of establishment, a second broadcast application of fertilizer at half the original rate is recommended to ensure plant survival and growth.

**Silt screen and hay bales** can be used to filter runoff water from closed roads and skid trails to prevent or stop sediment from flowing downslope into waters of the state. When using silt screen, 5-6 foot-long posts should be staked 5-10 feet apart across the problem area. The porous material is stapled 3 feet high on the post and excess material at the bottom of the screen is folded uphill and

anchored down with rocks or fill material. Hog wire can be stapled to the stakes before the material is attached to give strength to the silt screen as intercepted sediment builds up.

Square hay bales can be used for the same purpose by lining them up across the road, end to end and one to two bales high. Stake the bales in place on their sides with the strings off the ground to prevent rotting.



**Gully stabilization** should receive high priority during all land management activities. The most effective way to reduce sediment production and/or reduce the change of reactivating the erosion process in healed gully systems is to avoid operating in them and maintain all existing vegetation. Site preparation, including herbicide and burning, should be excluded.

Actively eroding gully systems need to be stabilized. The USDA Natural Resources Conservation Service can provide technical assistance in planning and installing gully stabilization measures.



# APPENDICES

## Glossary

**ADEM** – The state regulatory agency (Alabama Department of Environmental Management) which administers and enforces the Alabama Water Pollution Control Act.

**Approaches** – The entry and exit of a road or skid trail through a stream crossing.

**Aquatic ecosystem** – An interacting community of plants and animals (i.e., insects, crayfish, fish and amphibians) requiring an abundance of water during some part of their life cycle.

**Backblade** – To pull dirt by dropping a dozer blade into the soil and operating the tractor in reverse.

**Back slope** – The soil profile in the side of a hill that is exposed from cut and fill type road construction.

**Banks** – The sides of a channel which holds or carries water.

**Bed** – The bottom of a stream.

**Bedding** – A mechanical site preparation technique where top soil is mounded into rows. Trees planted on top of the row will be well drained and will benefit from a concentration of nutrients and organic matter during initial stages of growth.

**Biological integrity of waters of the state** – The ability of a body of water to support the natural level of diverse plants and animals that would normally occur without man-made disturbance or manipulation of the landscape.

**Broad based dip** – An alteration of a road grade to intercept water from the surface and dispel it to the side without seriously interfering with vehicular traffic.

**Canopy** – The upper leafy branches of dominant and codominant trees and shrubs which intercept sunlight and shade the ground.

**Chemical integrity of waters of the state** – The natural range of nutrient and pH levels which would normally occur in waters passing through an undisturbed site.

**Compaction** – The result of all air and moisture holding spaces being squeezed out from between soil particles by operation of heavy equipment during unfavorable ground conditions. All soils are generally more easily compacted when wet. Compacted soil is less productive and more erodible.

**Contour** – An imaginary line on the surface of the earth connecting points of the same elevation.

**Corps of Engineers** – The federal regulatory agency, a branch of the U.S. Army, which administers and enforces the Section 404 permitting program of the Clean Water Act.

**Critical shading of water** – Shading when water receives the greatest protection from overheating and ultraviolet exposure caused by solar radiation.

**Cross drain** – A pipe, ditch or channel which safely conveys water from one side of the road to the other.

**Crown** – The top of a tree consisting of trunk and expanding branches.

**Culverts** – Usually metal or plastic pipe but can be a constructed wooden trough.

**Cut and fill** – Earthen material which is dug out of a hill and placed down slope to provide a relatively level road bed.

**Deck** – An area cleared to provide a site for loading logs onto a transport vehicle.

**Decking** – Rough or unfinished lumber used to provide a stable surface for roads, stream crossings or landings.

**Definable bank** – The bounds of a water body at or below its normal flow level which is usually devoid of terrestrial plants and accumulations of light organic debris.

**Deposition** – The act of depositing or putting into.

**Destabilize (the soil)** – To expose and/or loosen soil thus making it more susceptible to erosion.

**Direct seeding** – Artificially placing seed by hand, land machine or aircraft onto a germination surface.

**Disking** – Breaking up plants (above and below ground portions), organic matter and soil in preparation to improve the ground for replanting and to reduce plant competition.

**Diversion device** – A structure to intercept and re-route water from a road surface.

**Drainage device** – Same as diversion device.

**Dredge** – Earthen material that is dug from a channel or removed from the bottom of a water body, often to improve drainage.

**Ephemeral streams** – Low places in the landscape that only flow shortly after significant rainfall. Does not have a well defined channel.

**EPA** – The U.S. Environmental Protection Agency. The federal agency created and mandated by the U.S. Congress to administer and enforce the Clean Water Act upon waters of the United States.

**Erosion** – The dislodging and carrying away of soil particles by wind or water.

**Fell** – To cut or knock down standing trees or other vegetation.

**Fill** – To raise the elevation of a surface by depositing dredged or excavated material onto it.

**Filtration strip** – A strip of land where vegetation, mulch, or fabric is maintained or placed to intercept and prevent upland sediment and other pollutants from flowing into water.

**Firebreaks** – Natural or artificially constructed barriers to the spread of fire.

**Floodplain** – Areas adjacent to bodies of water that are most prone to flooding when the water overflows its banks.

**Forest floor** – Accumulations of organic debris and low vegetation on the ground beneath a stand of trees.

**Forest resource managers** – This group includes foresters, wildlife biologists, recreational planners and other developers.

**Fragile area** – Areas that are easily altered physically, biologically, or chemically, and are difficult or slow to recover.

**Grade** – The steepness of rise or fall of a road surface.

**Ground cover** – Low growing vegetation such as grass, forbs, vines, or shrubs.

**Ground water** – Water stored and/or flowing out of sight under the surface of the ground.

**Hand planting** – Re-establishing vegetation by planting seed or seedlings into prepared planting holes in the ground.

**Harvests** – Gathering merchantable portions of trees for commercial or domestic use.

**Herbicide** – a natural or synthetic chemical pesticide applied specifically to control competition from undesirable plant species.

**High flow** – The increased volume and speed of water that exceeds a stream's normal rate of flow.

**High water mark** – Physical evidence of past flooding such as discoloration of the lower portions of vegetation or debris suspended in branches off the ground.

**Implementation** – The carrying out of instructions contained in a management plan, harvest plan or reforestation plan (written or verbal).

**Impoundments** – An accumulation of water into pools or ponds formed by blocking the natural drainage.

**Inslope** – Sloping of a road surface so drainage is toward a ditch between the road and hill.

**Intermittent bodies of water** – Contain water within well defined channels during part of the year.

**Label restrictions** – Explicit instructions from the manufacturer with approval from federal and state authorities on when, where, and how a particular pesticide may be applied. Instructions also usually include worker and environmental safety precautions.

**Landing** - A site where logs are sorted and loaded onto trucks for hauling to handling or processing facilities.

**Litter Layer** – The natural buildup of dead leaves, branches and stems of dead trees and other forest vegetation which accumulate on the ground and then decay with time.

**Log decks** – Same as landings.

**Mechanical planter** – A tree planting machine pulled by a tractor and manned by a person who places trees into the ground.

**Mechanical site preparation** – Use of heavy machinery such as bulldozers with special attachments that clear debris or incorporate it into the soil to improve planting, sprouting, growth and or survival conditions for new forest trees.

**Minimum residual cover** - The fewest number of trees necessary to provide shade, natural recruitment of organic material, and soil holding capability for protection of the biological integrity of aquatic ecosystems.

**Mulch** – A coarse material used to protect soil from rainfall impact and erosion and to improve germination and growth of vegetation. Examples are hay, straw, bark and geotextile fabric.

**Natural barrier** – Areas that are devoid of fuel or food to support a spreading fire or insect or disease epidemic.

**Natural drainage** – Perennial, intermittent and ephemeral stream courses in a watershed that collect and expel runoff water.

**Natural regeneration** – Young trees that originate from seed or sprouts of trees that do or did grow on the site.

**Nonpoint source** – Water pollution which is not traceable to any discrete or identifiable facility but comes from a broad treatment area.

**Normal passage of water and/or aquatic animals** – Movement of water or animals which has not been obstructed or inhibited as the result of man-made activity.

**Nutrients** – Substances that nourish such as nitrogen, potassium and phosphorus in fertilizer. Excess nutrients can destabilize aquatic ecosystems.

**Organic debris** – Refuse such as tree tops, limbs or severely damaged tree stems which are left following road construction, logging, or site preparation.

**Organic matter** – Dead plant parts or animals. While natural recruitment of organic matter is part of the energy and nutrient cycles of an aquatic ecosystem, decay of excess amounts in water depletes oxygen needed by fish and other aquatic animals. Tops and other debris can sometimes block and divert the flow of streams causing additional erosion.

**Partial cut** – A selective timber harvest method where particular trees are usually designated to remain in the stand and the rest are removed in a thinning harvest.

**Perennial bodies of water** – Contain water within well defined channels virtually year round under normal climate conditions.

**Permanent road** – A road constructed, used and maintained beyond the time period of a single operation such as a timber sale.

**Pesticide** - See herbicide for specific application.

**Physical integrity of waters of the state** – The retention of water in its natural condition without alteration of stream course, depth, clarity or freedom of obstructions that might occur as the direct result of man-made activity.

**Plowed fire control line** – A man-made fire break constructed by a heavy piece of equipment such as a small bulldozer pushing or pulling a heavy duty plow designed for cutting through the forest floor and root mat to clear combustible material and expose mineral soil.

**Pollutants** – Man-induced elements such as sediment, organic debris, increased temperature, nutrients, chemicals, trash and soil degradation which exceed a water's natural ability to neutralize before changes in the physical, chemical or biological integrity of waters of the state occur.

**Portable bridge** – a stream crossing device that is preassembled, installed across a channel and

removed following completion of an activity with minimum adverse impact to water quality.

**Portable logging mats** – Temporary road or stream crossing surface constructed of rough cut lumber nailed or bolted together. These are usually expected to be removed and reused following completion of a particular operation.

**Prescribed burning** – Preplanned fire that is deliberately set in a time and manner when prescribed conditions will allow accomplishment of specific objectives and is under control until it burns out or is extinguished.

**Puddling** – The destruction of root systems and soil structure by the tearing and churning action of heavy equipment operating in saturated soils. Puddled soils are more susceptible to erosion than undisturbed soils.

**Reforestation** – The restocking of a forest stand through natural regeneration or artificially planted seed or seedlings.

**Regeneration** – A young stand of a forest.

**Regeneration cut** – Either partial harvests where selected trees are left to provide adequate seed or silvicultural clearcuts where all merchantable and non-merchantable tree stems are removed or felled to encourage sprouting of desirable tree species.

**Riprap** – Large stones which are arranged over loose soil to protect it from erosion.

**Rutting** – Impression left in the ground after soil is compacted by the wheels or tracks of heavy equipment operating in soft earth. Deep rutting can disrupt surface and subsurface hydrology on flat lands and cause soil erosion on steep lands by concentrating surface runoff.

**Sediment** – Accumulations of loose soil particles. Excessive amounts of sediment can pollute water needed for aquatic ecosystems, drinking, wildlife, outdoor recreation, and industrial use.

**Shearing and raking** – A site preparation technique that uses a large tractor equipped with a special cutting blade to cut down trees just above the ground surface and a second tractor equipped with a specialized raking blade that pushes the felled trees and other debris into piles or windrows.

**Side bank** – Same as back slope.

**Silviculture** – The care and cultivation of forest trees; forestry.

**Site preparation** – Use of machines, herbicides, fire or combinations thereof to dispose of slash, improve planting conditions and provide initial control of competing vegetation.

**Skid** – To drag logs with a specialized tractor to a landing.

**Skid trails** – Paths where logs have been dragged.

**Slash** – Unmerchantable debris such as brush or tree stems, tops, branches or leaves that are left following a commercial timber harvest operation.

**Slough** – An open water inlet from a larger body of water.

**Soil stabilizing materials** – Silt fencing, straw blankets, geotextile fabric, geoweb, etc., applied to protect soil from erosion.

**Soil type** – Consistent characteristics of an identifiable soil such as particle sizes, moisture holding capacity, plasticity and ease of compaction.

**Span** – A structural beam designed to hold other bridge components and traffic above a stream or channel.

**Steep gradient** – A high rate of ascent or descent on a road.

**Stringent** – Tightly regulated or controlled.

**Surface water** – Exposed water above the ground surface.

**Temperature** – The degree of hotness or coldness of an environment. Removal of vegetative shade from banks of streams and shores will directly raise water temperature and indirectly result in lower dissolved oxygen levels. These influences place some fish and other organisms under stress.

**Temporary access roads** – Roads not expected to be maintained much longer than the activity for which they were installed to support.

**Timber purchasers** – Agents who locate commercial stands of timber and negotiate terms of purchase on either their own behalf or on the behalf of timber brokerage or forest product companies.

**Topography** – The lay of the land.

**Tops** – The upper (usually referring to unmerchantable) portions of trees.

**Trash** – Unnaturally occurring, man-made refuse or discarded substances. Openly discarded trash and petroleum wastes may be carried into waters of the state by storm runoff and is unsightly.

**Understory vegetation** – Small trees, shrubs or other plants which grow beneath the canopy of more dominant trees.

**Upland runoff** – Surface drainage water which flows from higher elevations of a landscape into the natural drainage system of a watershed.

**Vendors** – Contractors who provide tree harvesting, site preparation, tree planting or other forestry services for a fee.

**Washouts** – Clearing of natural or man made obstructions of drainage systems during high stream flows.

**Water bar** – A long mound of dirt constructed to prevent soil erosion and water pollution by diverting drainage from a road or skid trail into a filter strip.

**Water bodies** – Branches, creeks, rivers, ponds, lakes, bays, etc.

**Water diversions** – Structures or devices which change the direction of drainage flow.

**Water quality impairment** – The reduction of water quality below established water quality standards.

**Waters of the State** – Include every watercourse, stream, river, wetland, pond, lake, coastal, ground or surface water, wholly or partially in the state, natural or artificial which is not entirely confined and retained on the property of a single landowner.

**Waters of the United States (U.S.)** – Include all waters such as lakes, rivers, streams (including intermittent streams), mudflats, sandflats, wetlands and sloughs which are susceptible to use in interstate or foreign commerce, recreation, fish and shellfish production and industrial use; impoundments of waters just described; tributaries of waters just described (other than waters that are themselves wetlands).

**Wildfire** – Fires burning without the control of a responsible person.

**Windrows** – Long piles of accumulated debris.

**Wing ditch** – A secondary “turn out” ditch that diverts drainage water from primary roadside ditches, to be filtered out into the surrounding area.

## Additional Resources

Additional information pertaining to silvicultural BMPs and water quality is available from the following publications and sources of assistance:

## Streamside Management Zones

Comerford, N.B., D.G. Neary and R.S. Mansel. *The Utility of Buffer Strips to Protect Forested Wetlands from Impacts Due to Forest Silvicultural Operations*, Gainesville, FL, National Council of the Paper Industry for Air and Stream Improvement, In Press.

Dickson, J.G. and J.C. Huntley. "Riparian Zones and Wildlife in Southern Forests," *Managing Southern Forests for Wildlife and Fish*, Ed. J. Dickson and O. Maughan, USDA Forest Service General Technical Report 50-65, (1987), 37-39.

Helfrich, L.A. et al. *Landowner's Guide to Managing Streams in the Eastern United States*, Virginia Cooperative Extension Service Publication 420-141, 1986.

James, B.R. "Riparian Vegetation Effects on Nitrate Removal from Groundwater," *Journal of Environmental Quality*, University of Maryland, In Press.

Kundt, J.F. et al. *Streamside Forests: The Vital Beneficial Resource*, Maryland Cooperative Extension Service, 1988.

Miller, E. "Effects of Forest Practices on Relationships Between Riparian Areas and Aquatic Ecosystems," *Managing Southern Forests for Wildlife and Fish*, Ed. J. Dickson and O. Maughan, USDA Forest Service General Technical Report 50-65, (1987), 40-47.

*Practical Approaches to Riparian Resource Management: An Educational Workshop*, Billings, MT, US Bureau of Land Management BLM-MT-PT-89-001-4351, 1989.

Rudolph, D.G. and J.G. Dickinson. "Streamside Zone Width and Amphibian and Reptile Abundance," *The Southwestern Naturalist*, 35, (1990), 472-476.

Schilling, Erik B. and B. Graeme Lockaby. *Streamside Management Zones in Alabama: Functions and Management*, Auburn University Center for Forest Sustainability.

Swift, L.W. "Filter Strip Widths for Forest Roads in Southern Appalachians," *Southern Journal of Applied Forestry*, 10 (1984), 27-34.

*Warmwater Streams Symposium: A National Symposium on Fisheries Aspects of Warmwater Streams*, Southern Division American Fisheries Society, (1980).

## Stream Crossings

Baker, C.O. and F.E. Votapka. "Fish Passage Through Culverts," *USDA Forest Service Technology and Development Center Report No. FHWA-FL-90-006*, 1990.

Mason, L. *Portable Wetland Area and Stream Crossings*, USDA Forest Service Technology and Development Center, 1990.

## Forest Roads

Kochenderfer, J.N. *Cost of and Soil Loss in "Minimum-Standard" Forest Truck Roads Constructed in the Central Appalachians*, USDA Forest Service Research Paper NE-544, 1984.

Swift, L.W. "Soil Losses from Roadbeds and Cut and Fill Slopes in the Southern Appalachian Mountains," *Southern Journal of Applied Forestry*, 8, (1984), 209-215.

Swift, L.W. "Gravel and Grass Surfacing Reduces Soil Loss from Mountain Roads," *Forest Science*, 30, (1984), 656-670.

*The Layman's Guide to Private Access Road Construction in the Southern Appalachian Mountains*, Tennessee Valley Authority, Waynesville, N. C.: Haywood Press, Inc. 1985.

Wallbridge, T.A., Jr. *The Paper Location of Forest Roads*, Blackburge, AA, Virginia Polytechnical Institute and State University, 1989.



Wallbridge, T.A., Jr. *The Direct Location of Forest Roads*, Blacksburg, VA, Virginia Polytechnical Institute State University, 1990.

*Forested Wetlands of the United States: Proceedings of the Symposium*, USDA Forest Service Southeastern Forest Experiment Station General Technical Report SE-50, 1988.

## Timber Harvesting

Brinker, R.W. *Best Management Practices for Timber Harvesters*, Alabama Cooperative Extension Service Circular ANR-539, 1989.

Simmons, F.C. *Handbook for Eastern Timber Harvesting*, USDA Forest Service Northeastern Area State and Private Forestry, 1979.

Swindel, B.F. "Multi-Resource Effects of Harvest, Site Preparation and Planting in Flatwoods," *Southern Journal of Applied Forestry*, 7, (1983), 6-15.

Good, R.E., D.F. Whigham and R. L. Simpson. *Freshwater Wetlands: Ecological Processes and Management Potential*, New York, Academic Press, 1978.

Kellison, R.C. et al. *Regenerating and Managing Natural Stands of Bottomland Hardwoods*, American Pulpwood Association, 88-A-6, 1988.

Kibby, H.V. "Effects of Wetlands on Water Quality," *Proceedings of the Symposium on Strategies for Protection and Management of Floodplain Wetlands and Other Riparian Ecosystems*, USDA Forest Service Publication GTR-WO-12, 1978.

## Reforestation/Stand Management

Beasley, R.S., and A. Granillo, "Water Yields and Sediment Losses from Chemical and Mechanical Site Preparation in Southwest Arkansas," *Forestry and Water Quality. A Mid-South Symposium*, Arkansas Cooperative Extension Service, 1985.

Larson, J.S. "Wetland Value Assessment: State of the Art," *National Wetlands Newsletter*, Vol. 3, No. 2, Mar-Apr 1981.

*National List of Plant Species That Occur in Wetlands: Southeast (Region 2)*, U.S. Fish and Wildlife Service, Biological Report 88 (26.2), 1988.

*National Wetlands Policy Forum*, The Conservation Foundation, 1989.

Wharton, C. H. et al. *Forested Wetlands of Florida, Their Management and Use*, Gainesville, FL, Center for Wetlands, University of Florida, 1977.

## Wetlands

Gosselink, J.G. and L.C. Lee. *Cumulative Impact Assessment in Bottomland Hardwood Forest*, Baton Rouge, LA, Center for Wetlands Resources, Louisiana State University LSU-CEI-86-09, 1987.

*Federal Manual for Identifying and Delineating Jurisdictional Wetlands*, Federal Interagency Committee for Wetland Delineation, 1989.

*Forested Wetlands of the Southeast: Review of Major Characteristics and Role in Maintaining Water Quality*, USDI Fish and Wildlife Service Publication 163, 1986.

## General BMPs

*Alabama Nonpoint Source Management Program*, Montgomery, Alabama. Alabama Department of Environmental Management. October 2000. <http://www.adem.state.al.us/Education%20Div/Nonpoint%20Program/ManagePlan/partIIsi.pdf>

*Best Management Practices for Silvicultural Activities on TVA Lands*, Norris, TN, Division of Land Resources, Tennessee Valley Authority, 1990.

Burns, R.G., and J.D. Hewlett. "A Decision Model to Predict Sediment Yield from Forest Practices," *Water Resources Bulletin* 19, (1983), 9-14.

Dissmeyer, G.E. and G.R. Foster. *A Guide for Predicting Sheet and Rill Erosion on Forest Land*, USDA Forest Service State and Private Forestry Southeastern Area, Technical Publication SA-TP 11, 1980.

Dissmeyer, G.E. and N.D. Kidd. "Multiresource Inventories: Watershed Condition of Commercial Forest Land in South Carolina," *USDA Forest Service Research Paper SE-247*, 1984.

*Erosion Control on Forest Land in Georgia*, Georgia Cooperative Extension Service, 1979.

*Forestry and Water Quality: A mid-south symposium*, Arkansas Cooperative Extension Service, 1985.

Glasser, S.P. *Summary of Water Quality Effects from Forest Practices in the South*, Atlanta, GA, USDA Forest Service Southern Region, 1982.

Golden, M.S. et al. *Forestry Activities and Water Quality in Alabama: Effects, Recommended Practices, and an Erosion Classification System*, Alabama Agricultural Experimental Station Auburn University, Bulletin 555, 1984.

Golden, M.S. et al. *Guidelines for Refinement of Best Management Practices in Alabama*, Auburn University, AL, Department of Forestry, 1984.

*National Management Measures to Control Nonpoint Source Pollution from Forestry*, U.S. Environmental Protection Agency, Office of Water, Washington DC 20460 (4503F) EPA-841-B-05-001 April 2005.  
<http://www.epa.gov/owow/nps/forestrygmt/> (May 2005).

## **Sources of Technical Assistance**

Technical assistance and/or additional information may be available from the following agencies and organizations to help you plan forestry operations that may affect water quality.

### **Alabama Department of Conservation and Natural Resources**

64 North Union Street, Suite 468  
Montgomery, AL 36130  
(334) 242-3465  
[www.outdooralabama.com](http://www.outdooralabama.com)

### **Alabama Department of Environmental Management (ADEM)**

1400 Coliseum Boulevard  
Montgomery, AL 36110-2059  
or  
P. O. Box 301463  
Montgomery, AL 36130-1463  
(334) 271-7700  
<http://www.adem.alabama.gov>

### **Alabama Cooperative Extension System**

109-D Duncan Hall  
Auburn University, AL 36849  
(334) 844-4444  
[www.aces.edu](http://www.aces.edu)

### **Alabama Forestry Association**

555 Alabama Street  
Montgomery, AL 36104  
(334) 265-8733  
[www.alaforestry.org](http://www.alaforestry.org)

### **Alabama Forestry Commission**

513 Madison Avenue  
Montgomery, AL 36130  
(334) 240-9365 or 240-9332  
[www.forestry.state.al.us](http://www.forestry.state.al.us)

### **American Forest and Paper Association**

1111 19th St. NW, Suite 800  
Washington, DC 20036  
(800) 878-8878  
[www.afandpa.org](http://www.afandpa.org)

## **U.S. Army Corps of Engineers**

Mobile District  
P.O. Box 2288  
Mobile, AL 36628  
(251) 471-5966  
[www.sam.usace.army.mil](http://www.sam.usace.army.mil)

Nashville District  
P.O. Box 1070  
Nashville, TN 37202  
(615) 736-7161  
[www.orn.usace.army.mil](http://www.orn.usace.army.mil)

## **U.S. Environmental Protection Agency (EPA)**

Region 4  
Sam Nunn Atlanta Federal Center  
61 Forsyth Street SW  
Atlanta, GA 30303-8960  
(404) 562-9900 or 1-800-241-1754  
<http://www.epa.gov/region04/about/index.html>

## **USDA Forest Service**

2946 Chestnut Street  
Montgomery, AL 36107  
(334) 832-4470  
[www.fs.fed.us](http://www.fs.fed.us)

## **USDA Natural Resources Conservation Service**

P.O. Box 311  
Auburn, AL 36830  
(334) 887-4560  
[www.nrcs.usda.gov/programs](http://www.nrcs.usda.gov/programs)

## **U.S. Fish and Wildlife Service**

1208-B Main Street  
Daphne, AL 36526-4419  
(251) 441-5181  
[www.fws.gov](http://www.fws.gov)



*Alabama Forestry Commission*  
2007